


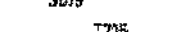
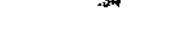



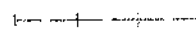





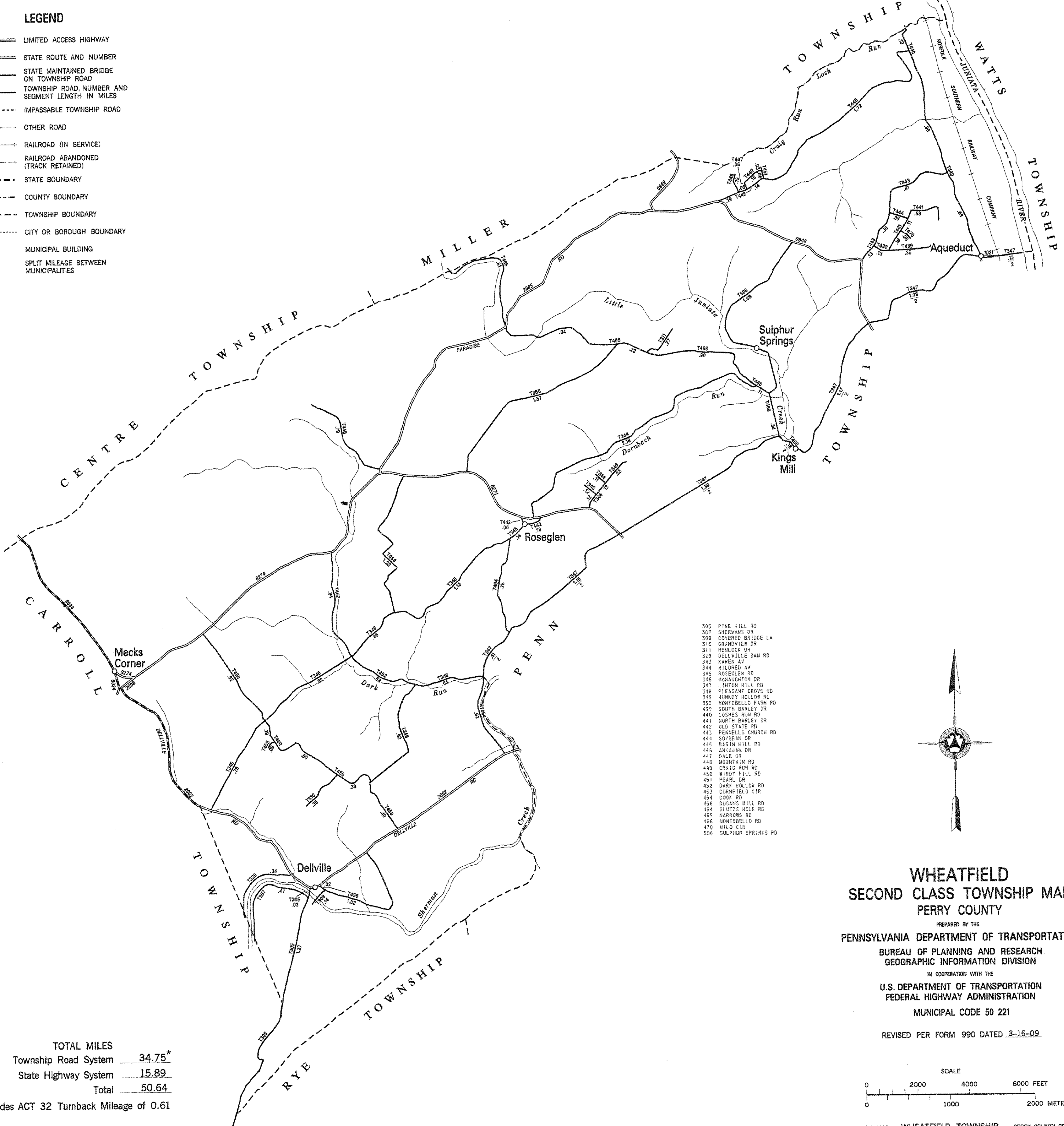
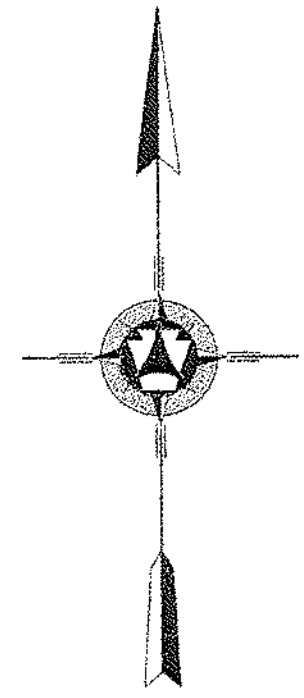


LEGEND

-  LIMITED ACCESS HIGHWAY
-  STATE ROUTE AND NUMBER
-  STATE MAINTAINED BRIDGE ON TOWNSHIP ROAD
-  TOWNSHIP ROAD, NUMBER AND SEGMENT LENGTH IN MILES
-  IMPASSABLE TOWNSHIP ROAD
-  OTHER ROAD
-  RAILROAD (IN SERVICE)
-  RAILROAD ABANDONED (TRACK RETAINED)
-  STATE BOUNDARY
-  COUNTY BOUNDARY
-  TOWNSHIP BOUNDARY
-  CITY OR BOROUGH BOUNDARY
-  MUNICIPAL BUILDING
-  SPLIT MILEAGE BETWEEN MUNICIPALITIES



- 305 PINE HILL RD
- 307 SHERMANS DR
- 309 COVERED BRIDGE LA
- 310 GRANDVIEW DR
- 311 HEMLOCK DR
- 329 DELLVILLE DAM RD
- 343 KAREN AV
- 344 MILDRED AV
- 345 ROSEGLEN RD
- 346 McHAUGHTON DR
- 347 LINTON HILL RD
- 348 PLEASANT GROVE RD
- 349 HUNKEY HOLLOW RD
- 355 MONTEBELLO FARM RD
- 439 SOUTH BARLEY DR
- 440 LOSHES RUN RD
- 441 NORTH BARLEY DR
- 442 OLD STATE RD
- 443 PENNELLS CHURCH RD
- 444 SOYBEAN DR
- 445 BASIN HILL RD
- 446 ANKAJAM DR
- 447 DALE DR
- 448 MOUNTAIN RD
- 449 CRAIG RUN RD
- 450 WINDY HILL RD
- 451 PEARL DR
- 452 DARK HOLLOW RD
- 453 CORNFIELD CIR
- 454 COOK RD
- 456 DUGANS MILL RD
- 464 GLUTZS HOLE RD
- 455 WARRONS RD
- 456 MONTEBELLO RD
- 470 MILO CIR
- 506 SULPHUR SPRINGS RD



**WHEATFIELD
SECOND CLASS TOWNSHIP MAP
PERRY COUNTY**

PREPARED BY THE
PENNSYLVANIA DEPARTMENT OF TRANSPORTATION
 BUREAU OF PLANNING AND RESEARCH
 GEOGRAPHIC INFORMATION DIVISION
 IN COOPERATION WITH THE
U.S. DEPARTMENT OF TRANSPORTATION
 FEDERAL HIGHWAY ADMINISTRATION
 MUNICIPAL CODE 50 221

REVISED PER FORM 990 DATED 3-16-09

TOTAL MILES	
Township Road System	34.75*
State Highway System	15.89
Total	50.64

* Includes ACT 32 Turnback Mileage of 0.61

